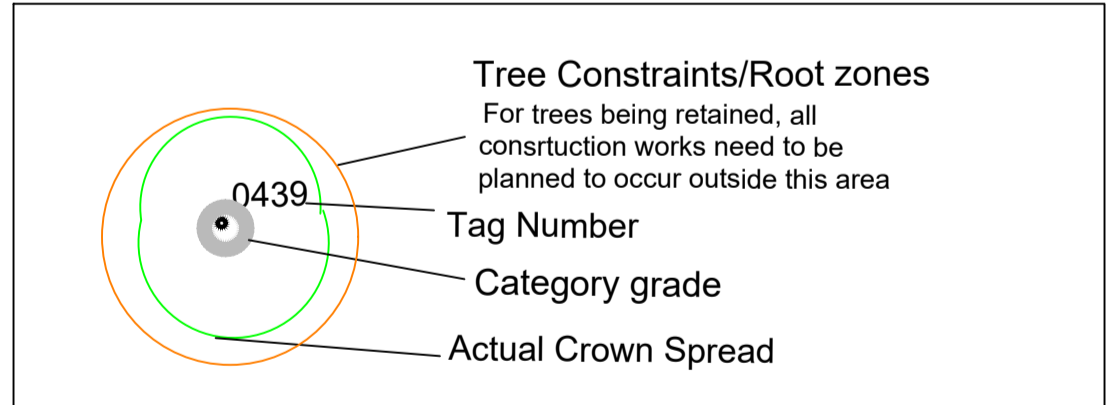
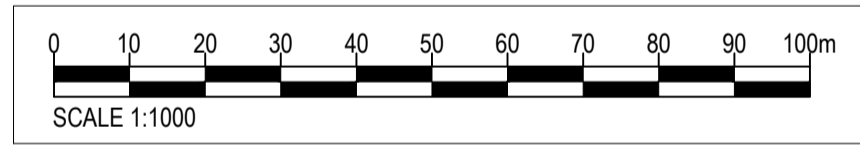
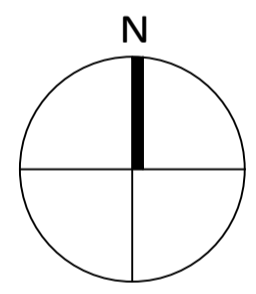




CONNECTION TO EXISTING SECTION OF MOOR LOCATED WITHIN KILDARE COUNTY COUNCIL JURISDICTION IS SUBJECT TO SEPARATE APPLICATION TO KILDARE COUNTY COUNCIL

Landscape Masterplan sc.1:1000



BS5837: 2012 - Category Retention Rating

- Category U Trees** - Trees in such a condition that any existing value would be lost within 10 years or being recommended for removal sound arboricultural practice.
 - Category A Trees** - Trees of high quality/value with a min. of 40 years life expectancy.
 - Category B Trees** - Trees of moderate quality/value with a min. of 20 years life expectancy.
 - Category C Trees** - Trees of low quality/value with a min. of 10 years life expectancy.
- Sub Categories**
- 1- Mainly Arboricultural values
 - 2- Mainly Landscape values
 - 3- Mainly cultural and conservation values.

- SOFT LANDSCAPE**
- Proposed Tree Planting**
- Street Trees / Front Garden 14-16cm**
- T1 Acer campestre 'Elegant'
 - T2 Carpinus betulus 'Fastigiata'
 - T3 Tilia cordata 'Greenspire'[^]
 - T4 Pyrus calleryana 'Chanticleer'
 - T5 Sorbus aucuparia[^]
- Front Garden 12-14cm**
- T6 Amelanchier lamarckii
 - T7 Viburnum opulus
- Open Space 14-16cm / 20-25cm**
- T8 Betula pendula
 - T9 Alnus glutinosa
 - T10 Quercus robur
 - T11 Fagus sylvatica
 - T12 Pinus sylvestris.
 - T13 Quercus robur 'Koster'
 - T14 Aesculus hippocastanum[^]
 - T15 Prunus avium[^]
- Multistemmed Trees 12-14cm**
- T16 Prunus avium 'Plena'
 - T17 Betula utilis var. jacquemontii
 - T18 Malus 'John Downie'[^]
 - T19 Betula pendula 'Multi-stem'

- Existing Retained
- Hedgerows Retained
- G1 Amenity Grass (300mm topsoil depth)
- S1 - Shrub Planting 450mm topsoil depth
- S2 - Shrub Planting: Public Areas 450mm topsoil depth
- S3 - Residential Edging Buffer 450mm topsoil depth
- Trees Retained
- Hedgerows Removed
- G2 Amenity Grass - Rear Gardens (300mm topsoil depth)

- HARD LANDSCAPE**
- Homezone Residential Roadway - Shared Surface Tarmacadam, hot rolled with buff graphic chipping, with in-situ concrete kerbs
 - Main Roadway Tarmacadam, with in-situ concrete kerbs
 - Concrete Footpath (to Engineer's Specification) In-situ concrete. Brushed with trowel edge finish with PC concrete kerbs.
 - Feature Paving - Permeable Paving
 - Roadside Parking Permeable tarmac, or similar approved
 - Own Curtilage Parking Permeable Paving
 - Compacted Gravel Surface Ballyusk or similar, as approved
 - Cycle Path Tarmacadam, colour to be decided
 - Playground Surfacing Wetpour Safety Surface

- LANDSCAPE FURNITURE / FEATURES**
- Benches** Hartecast HC2001S Bench or similar approved
 - Found Play Elements** Natural Play Elements - mounding, stepping stones, balance logs, vertical logs, as agreed prior to taking in charge
 - Structured Play Elements** Multi-age play Elements
 - Painted Games** Thermoplastic painted games on concrete
- BOUNDARY TREATMENT**
- Feature Wall (2m high)** Stone or Wet dash with block finish or similar approved
 - Residential Boundary Fence (1.8m high)** Timber panel & concrete post fence or similar approved
 - Steel Railing (1.2m high)** (3 Bar Powder Coated Black) or similar approved.
 - Gate Access to Back Gardens (1.8m high)** Solid Tongue and Groove Scandinavian Spruce Gate or similar approved
 - Structural Hedgerow (450mm topsoil depth / 100cm single row)** Species Name Specification Centres
Prunus lusitana c/g 3L 100cm ht. 500mm
 - Timber Post and Tension Mesh Fence** To T11 standard: SCD-00321 or similar approved

REV	DATE	BY	CHECKED	DESCRIPTION
H	30/08/2022	PL	RMD	Site Layout Update / Engineer Overlay
G	19/08/2022	PL	RMD	Site Layout Update / Lighting
F	12/08/2022	PL	RMD	Site Layout Update / Lighting
E	07/12/2021	PL	RMD	Planning
D	27/10/2021	PL	RMD	Pre Planning
C	12/10/2021	PL	RMD	Pre Planning
B	29/07/2021	PL	RMD	Pre Planning
A	27/07/2021	PL	RMD	Landscape Draft - Pre Planning

Project Title: **Moygaddy Castle SHD, Maynooth, Co. Meath**

Client: **Sky Castle** Dwg No. DWG 1.3

Drawing Title: **Landscape & Tree Survey Combined Plan** Scale 1:1000

Job No. 1607 Date 30/08/2022

RMDA
LANDSCAPE ARCHITECTS + CONSULTANTS

Ronan MacDiarmada + Associates Ltd.
Landscape Architects and Consultants.

5 Tootenhill, Rathcoole, Co. Dublin
tel: +353 1 412 4476 mob: 086 26 25 438
fax: +353 1 401 3748 e-mail: ronan@rmda.ie

This Drawing is Copyright ©